

# MALDIVES LAND SURVEY AUTHORITY

MINISTRY OF HOUSING AND INFRASTRUCTURE  
 Office (PABX): +(960) 3004300, Fax: +(960) 3004254  
 Email: survey@housing.gov.mv  
 Web: www.surveyofmaldives.gov.mv,  
 Ameenee Magu, Maafannu, Male', 20392, Maldives.



CONTROL POINT DETAILS	Station Number	PSM 5574
Coordinate Information		
Geodetic	Grid	
WGS 84	UTM Zone 43	
Lat: 4°15'46.81578"N	E: 333539.890m	
Long: 73°30'00.40724"E	N: 471360.781m	
Ellp Height: -78.847	Orth Height: +1.111	
Island Name: K.Kuda Bandos, Maldives	Date: 23rd May 2022	


### Monument description & method of survey:

- Monument Type A as in Technical Brief
- Stainless steel plate fixed to concrete by Four bolts
- Horizontal coordinates fixed by GNSS Static survey.
- Vertical height corrected using tide prediction data ( Hulhule )
- PSM 5574 is 0.18mm below ground Level

### General site condition & access:

- Easily accessible area with wide angle of sky visibility
- Located at South East corner of the civil works storage area.
- Situated closed to West side of the Main Restaurant.

Owner: Malahini Holdings Pvt Ltd

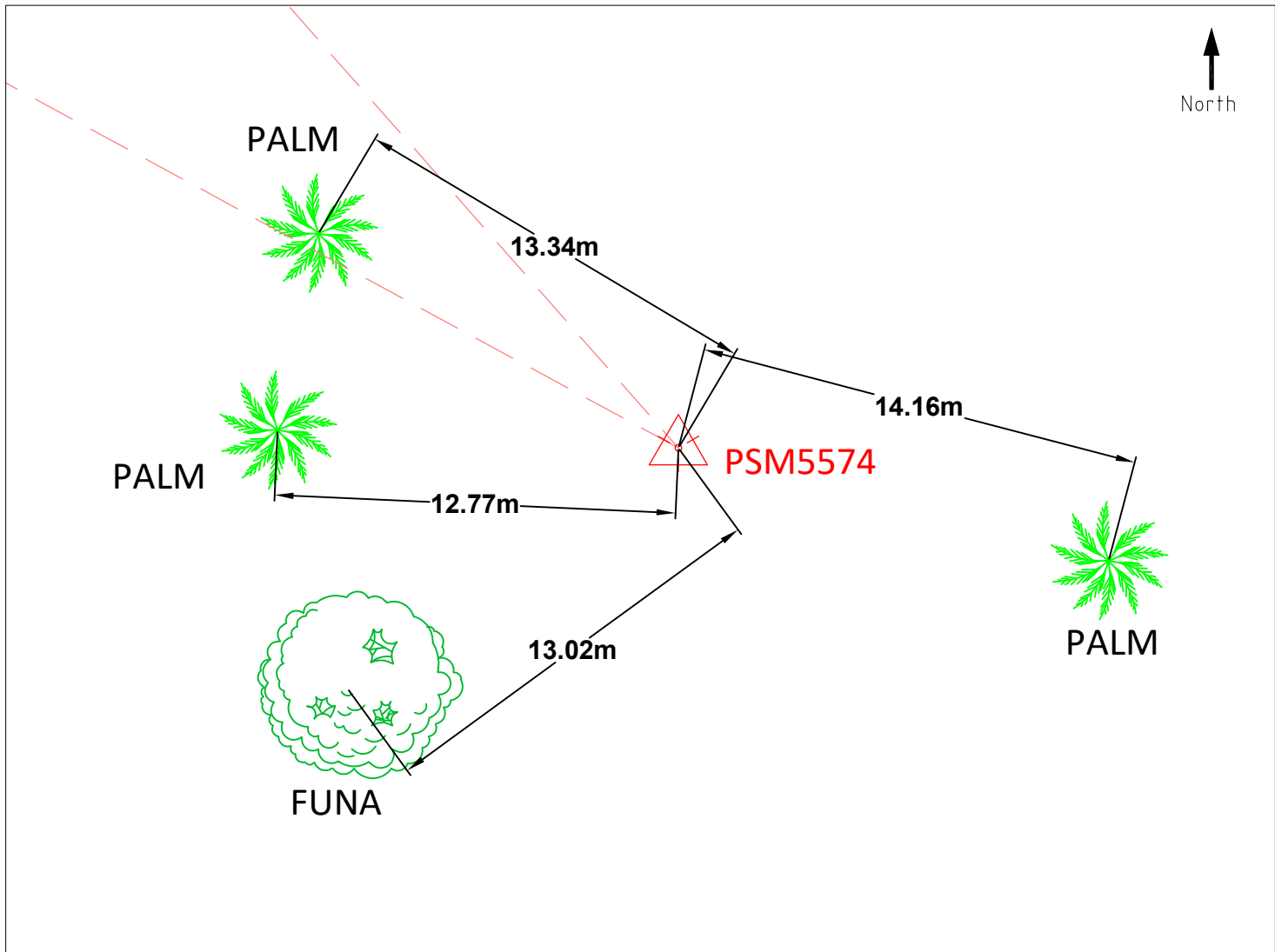
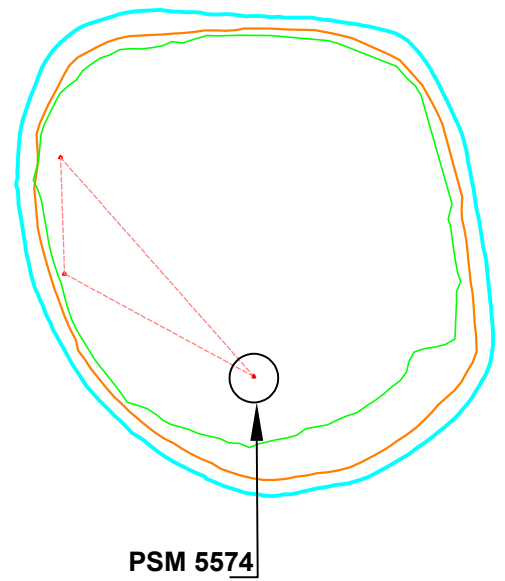
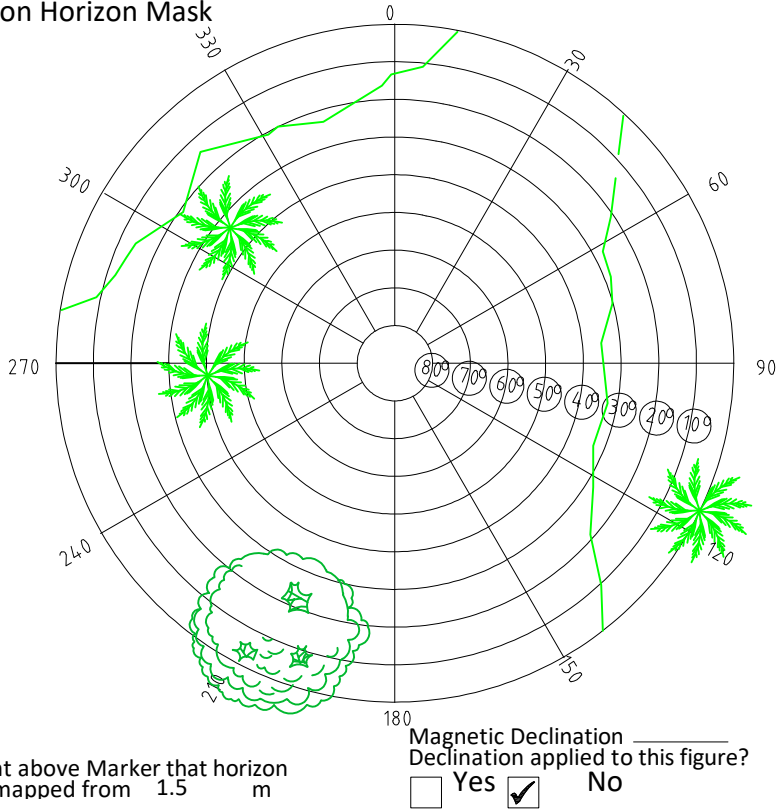


**SITE INFORMATION**

Station Number

P	S	M	5	5	7	4
---	---	---	---	---	---	---

**Station Horizon Mask**



Sketched by: AHMED

Scale: Not to Scale

Date: 23rd May 2022

# MALDIVES LAND SURVEY AUTHORITY

MINISTRY OF HOUSING AND INFRASTRUCTURE  
 Office (PABX): +(960) 3004300, Fax: +(960) 3004254  
 Email: survey@housing.gov.mv  
 Web: www.surveyofmaldives.gov.mv,  
 Ameenee Magu, Maafannu, Male', 20392, Maldives.



CONTROL POINT DETAILS	Station Number	PSM 5575
Coordinate Information		
Geodetic	Grid	
WGS 84	UTM Zone 43	
Lat: 4°15'48.41020"N	E:	333449.312m
Long: 73°29'57.46666"E	N:	471409.930m
Ellp Height: -78.085	Orth Height:	+ 1.873
Island Name: K.Kuda Bandos, Maldives	Date:	23rd May 2022

## Monument description & method of survey:

- Monument Type A as in Technical Brief
- Stainless steel plate fixed to concrete by Four bolts
- Horizontal coordinates fixed by GNSS Static survey.
- Elevation reduced relative to ellipsoid height difference , reference to PSM 5574 which was corrected to Meanwater level by tide prediction table ( Hulhule )
- PSM 5575 is 0.25mm below ground Level

## General site condition & access:

- Easily accessible area with wide angle of sky visibility
- Located at the west side of the island.
- Situated near sunset bar approximately 5mts away

Owner: Malahini Holdings Pvt Ltd

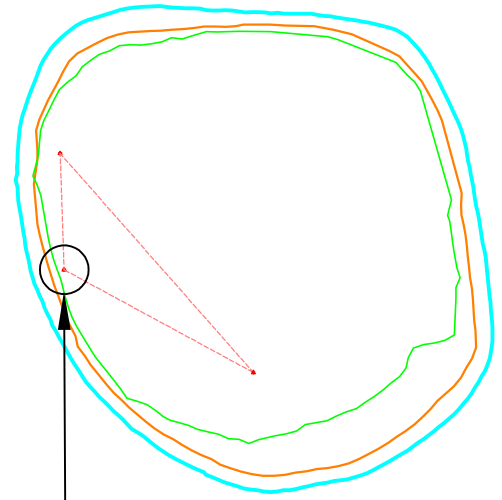
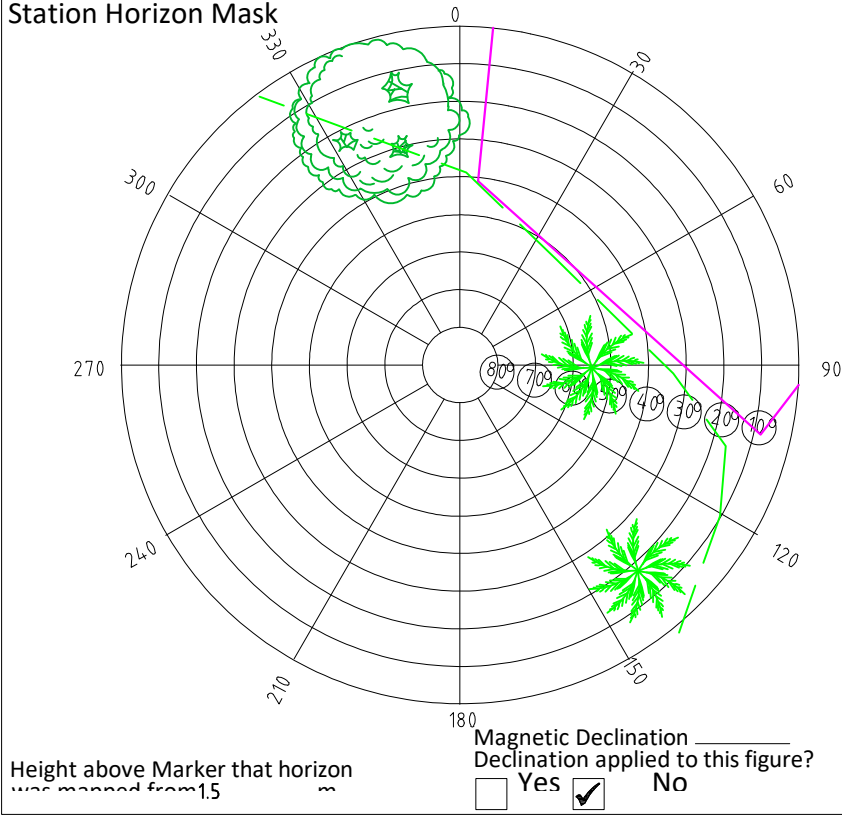


SITE INFORMATION

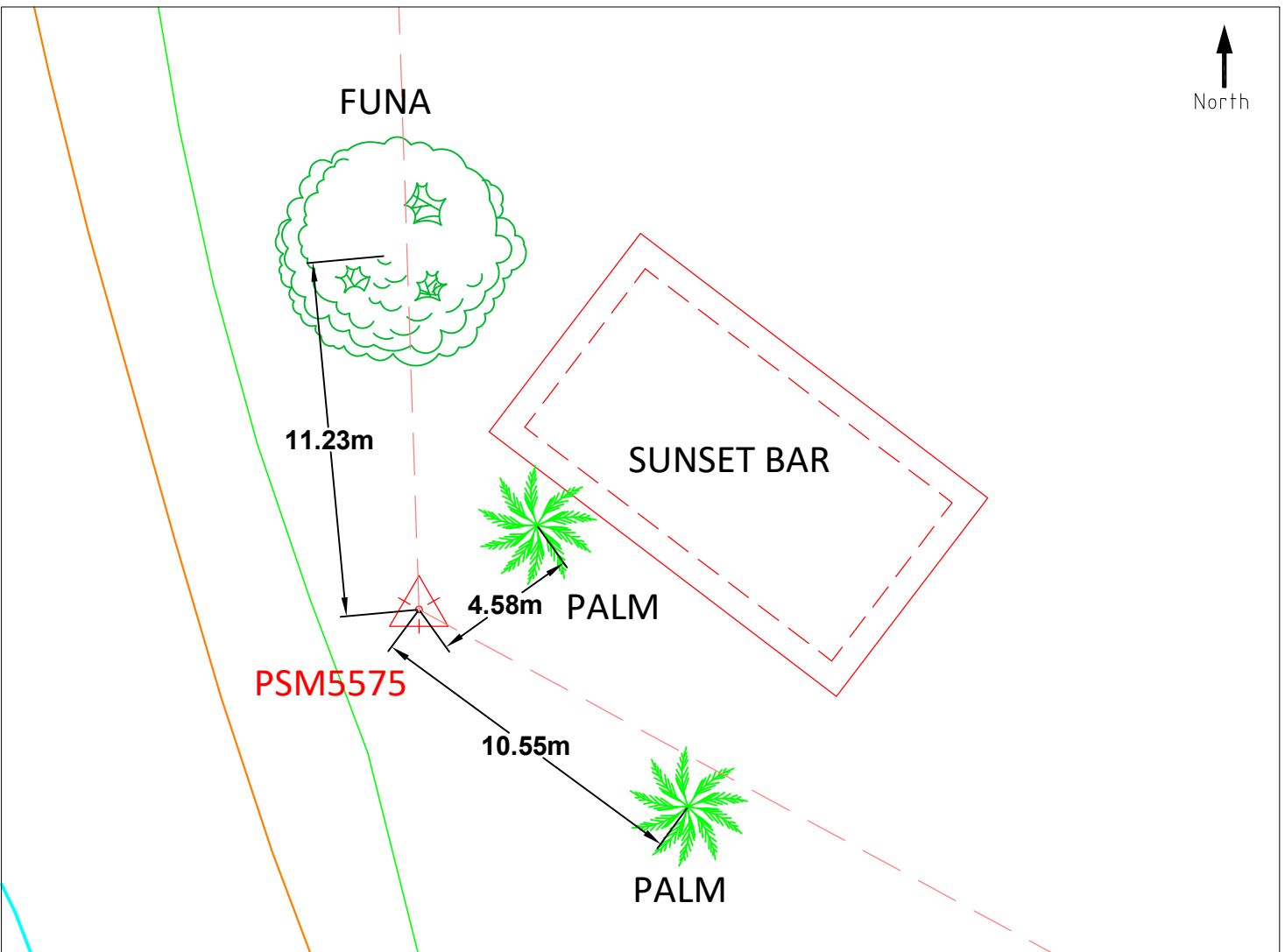
Station Number

P	S	M	5	5	7	5
---	---	---	---	---	---	---

Station Horizon Mask



PSM 5575



Sketched by: AHMED

Scale: Not to Scale

Date: 23rd May 2022

# MALDIVES LAND SURVEY AUTHORITY

MINISTRY OF HOUSING AND INFRASTRUCTURE  
 Office (PABX): +(960) 3004300, Fax: +(960) 3004254  
 Email: survey@housing.gov.mv  
 Web: www.surveyofmaldives.gov.mv,  
 Ameenee Magu, Maafannu, Male', 20392, Maldives.



CONTROL POINT DETAILS	Station Number	PSM 5576
Coordinate Information		
Geodetic	Grid	
WGS 84	UTM Zone 43	
Lat: 4°15'50.22213"N	E:	333447.448m
Long: 73°29'57.40269"E	N:	471465.587m
Ellp Height: -78.086	Orth Height:	+1.872
Island Name: K.Kuda Bandos, Maldives	Date:	23rd May 2022

## Monument description & method of survey:

- Monument Type A as in Technical Brief
- Stainless steel plate fixed to concrete by Four bolts
- Horizontal coordinates fixed by GNSS Static survey.
- Elevation reduced relative to ellipsoid height difference reference to PSM 5574 which was corrected to Meanwater level by tide prediction table.
- PSM5576 is 0.30m below ground Level

## General site condition & access:

- Easily accessible area with wide angle of sky visibility
- Located west side of the island.
- Situated near SPA, approximately 4m away.

Owner: Malahini Holdings Pvt Ltd

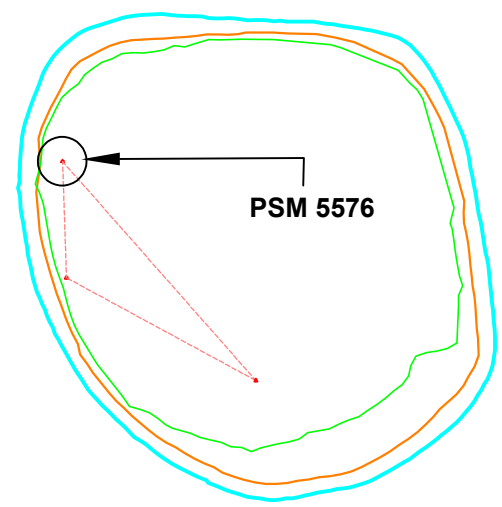
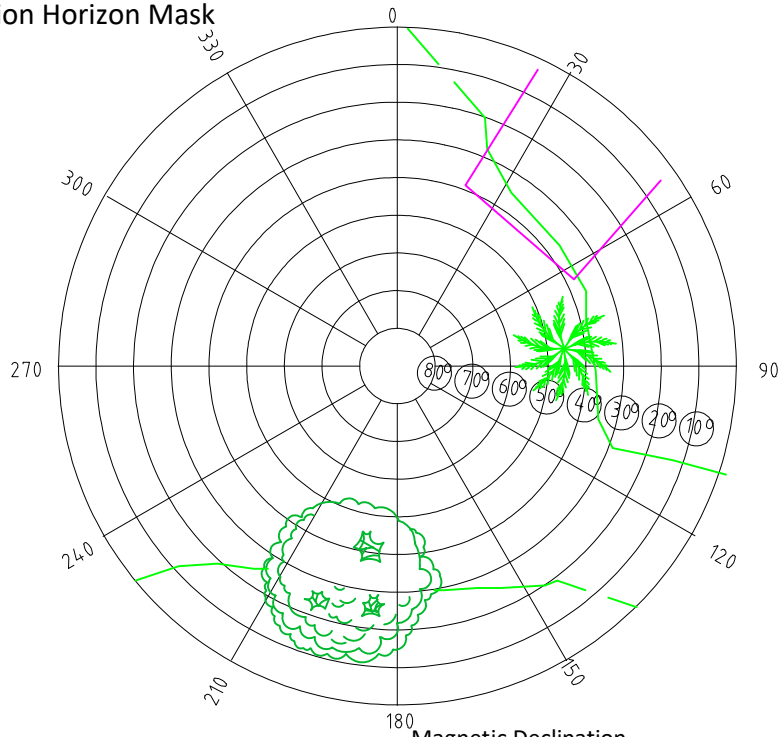


SITE INFORMATION

Station Number

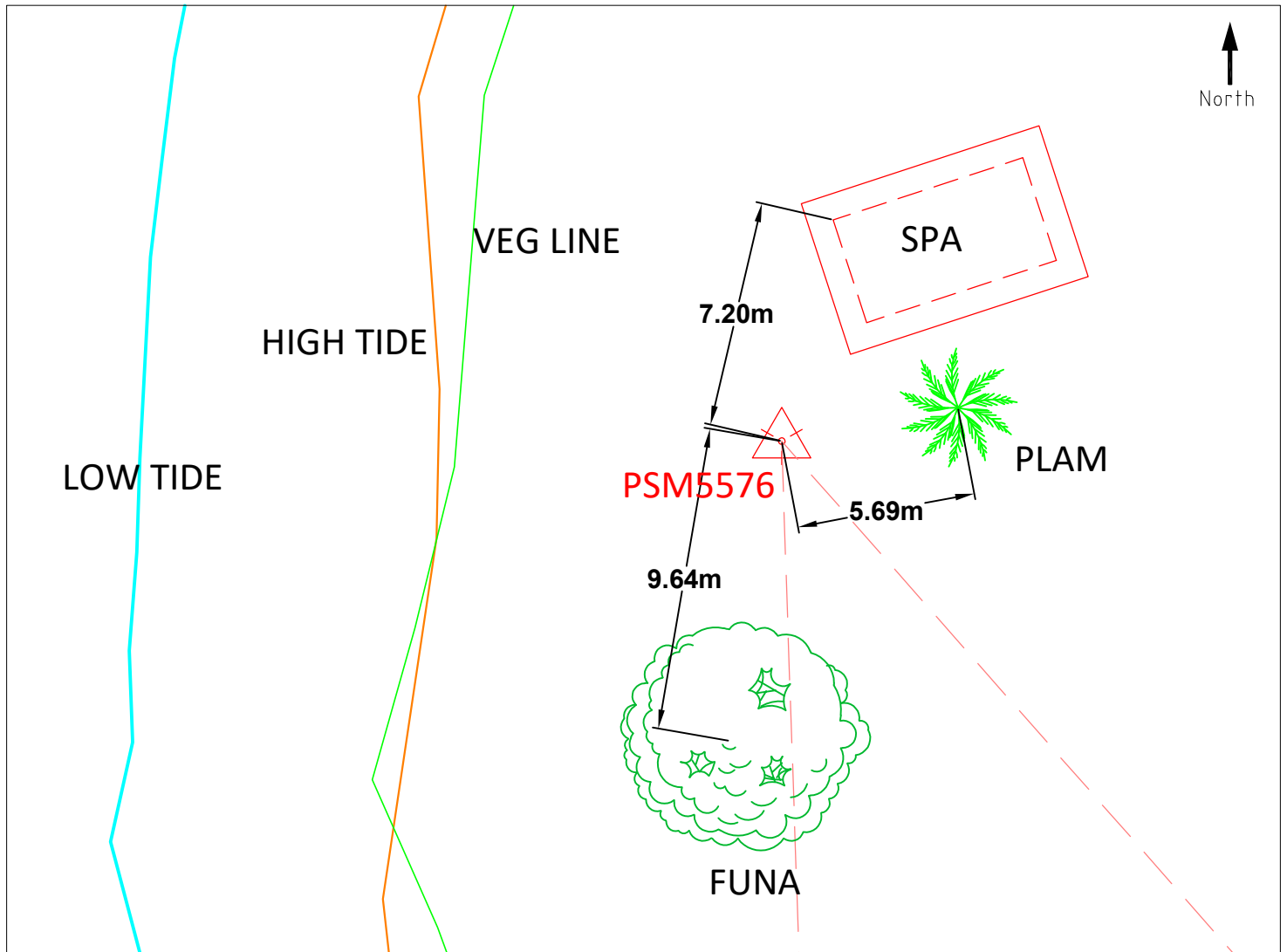
P	S	M	5	5	7	6
---	---	---	---	---	---	---

Station Horizon Mask



Height above Marker that horizon was masked from 1.5 m

Magnetic Declination \_\_\_\_\_  
 Declination applied to this figure?  
 Yes  No



Sketched by: AHMED

Scale: Not to Scale

Date: 23rd May 2022